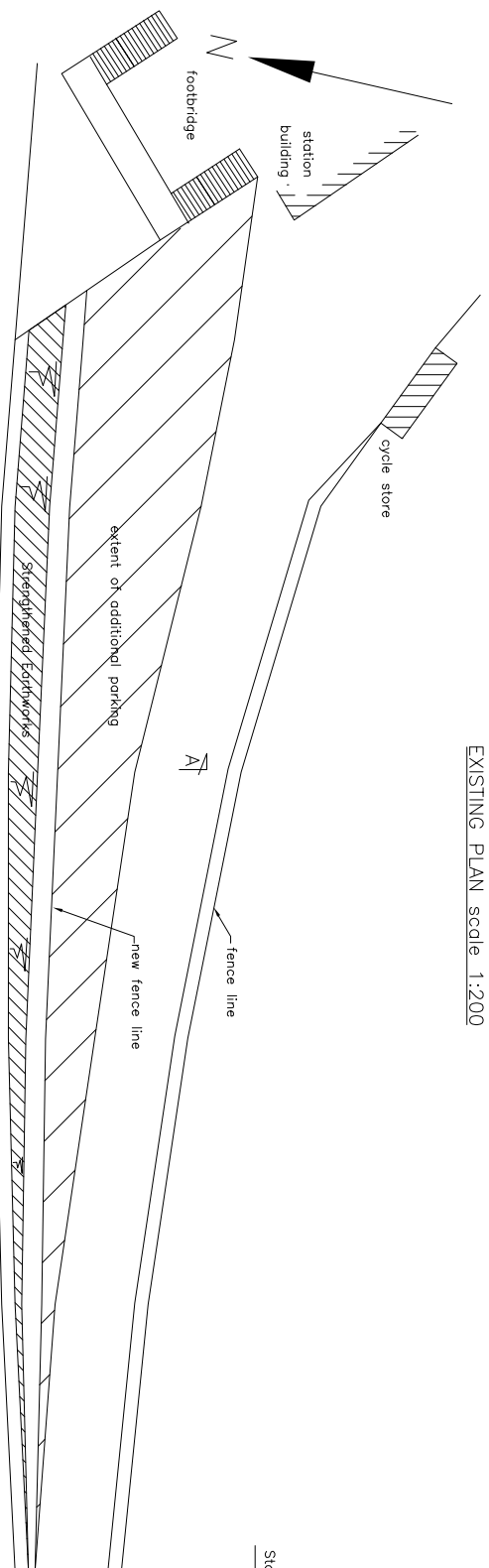
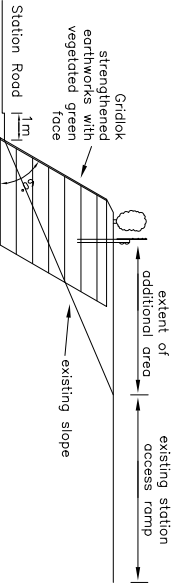


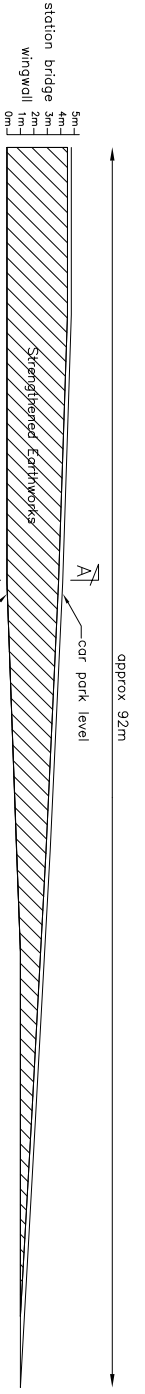
EXISTING PLAN scale 1:200



PROPOSED PLAN scale 1:200



SECTION A-A scale 1:100



ELEVATION scale 1:200
(viewed from Station Road)

PRELIMINARY

© Albrighton & District Civic Society (ADCS)
This document is copyright and contains information which is the property of ADCS. This document is provided for the use of the recipient and is not to be copied, reproduced, reproduced, translated, used for manufacture or displayed in whole or in part, without the written permission of ADCS

ALBRIGHTON & DISTRICT CIVIC SOCIETY
31/32 High Street, Albrighton WV7 3HP
Tel: 01902 372225

ORIGINAL DRG SIZE A1

CLIENT
TITLE PROPOSED WIDENING TO STATION ACCESS RAMP GENERAL ARRANGEMENT

REV	DATE	DESCRIPTION

PROJECT	ALBRIGHTON STATION PARKING
DATE	May 2010
DRG No	ADCS/STN/01